
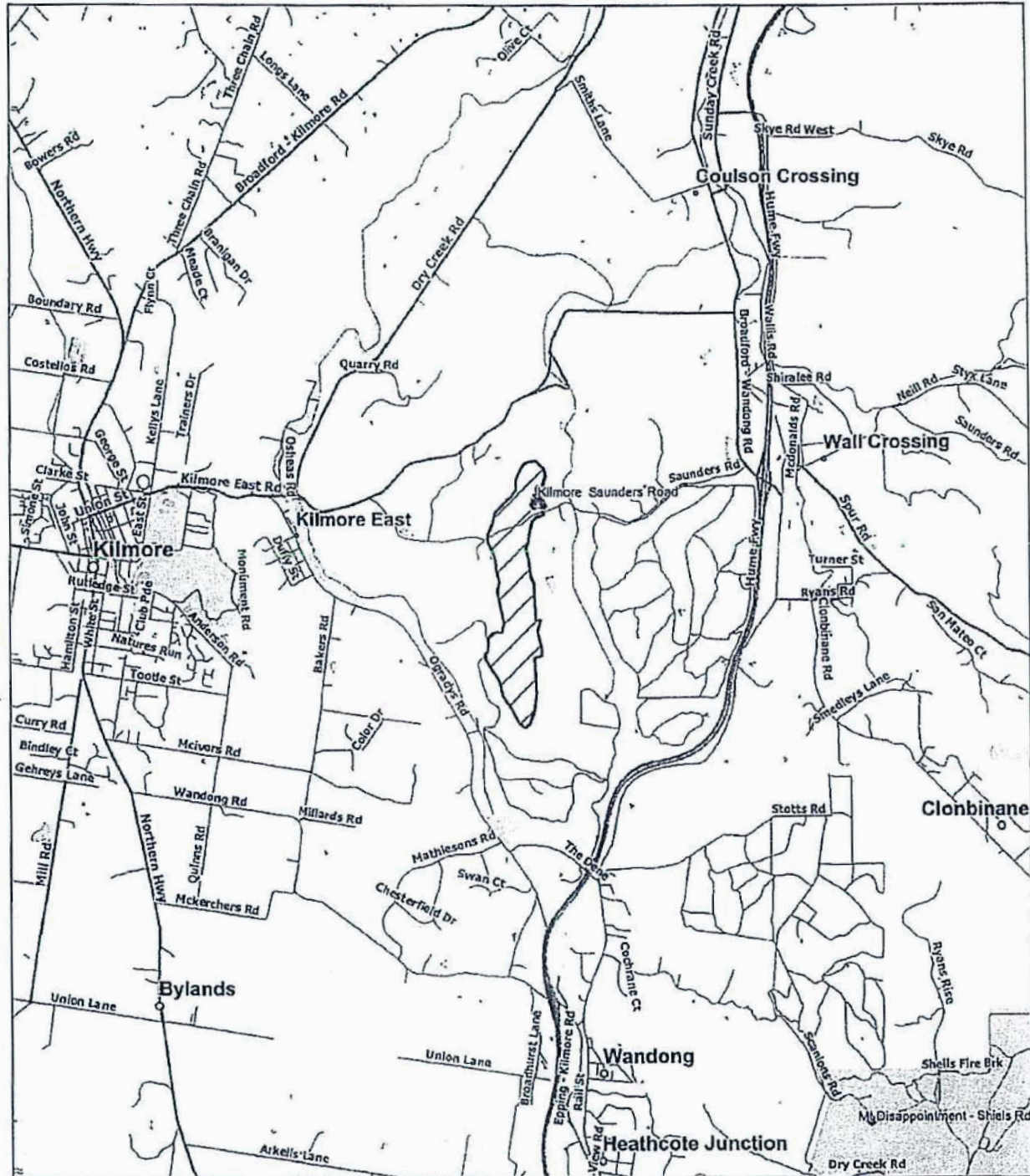



KILMORE SAUNDERS ROAD MEDIA MAP

Produced on Sat Feb 07 14:37:35 EST 2009 by Firemap



Fire Boundary: 1233 7/2/2009
 Sat. Hotspots:
 Map Notes:

Legend

- Burnt Area
- Fire Origin - Going; Contained; Controlled
- Satellite Hot Spots 0-12hrs
- 12-24hrs
- Township
- Local Features
- Main Road
- Miner Road / Ttrack
- Hydrology
- Permanent Waterbody
- Public Land

Hotspot data produced from satellite detection, courtesy of Geoscience Australia & NASA MODIS satellites.
 Limitations of the Data:
 1/ The hotspot location on any map is only accurate to within 1.5km.
 2/ Not all hotspots are detected by the satellites.
 3/ The satellite detects any heat source that is hotter than normal.

Disclaimer: This map is a snapshot generated from Victorian Government data. This material may be of assistance to you but the State of Victoria does not guarantee that the publication is without fault or is wholly appropriate for your particular purposes and therefore disclaims all liability for error, loss or damage which may arise from reliance upon it.
 (c) The State of Victoria Department of Sustainability and Environment 2008

