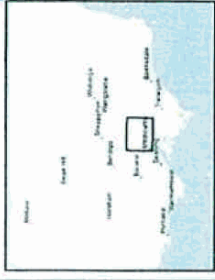


Murrindindi Potential Fire Impact Zone - From 1740hrs Feb 7 to 2300hrs Feb 7 2009

Map Produced: 2028hr 07 Feb 2009

Department of Sustainability and Environment



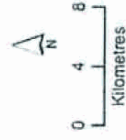
This information is based on best available information (1800hrs) 7th Feb 2009.

If weather and/or fire conditions change significantly during this period, these predictions will no longer be valid.

Legend

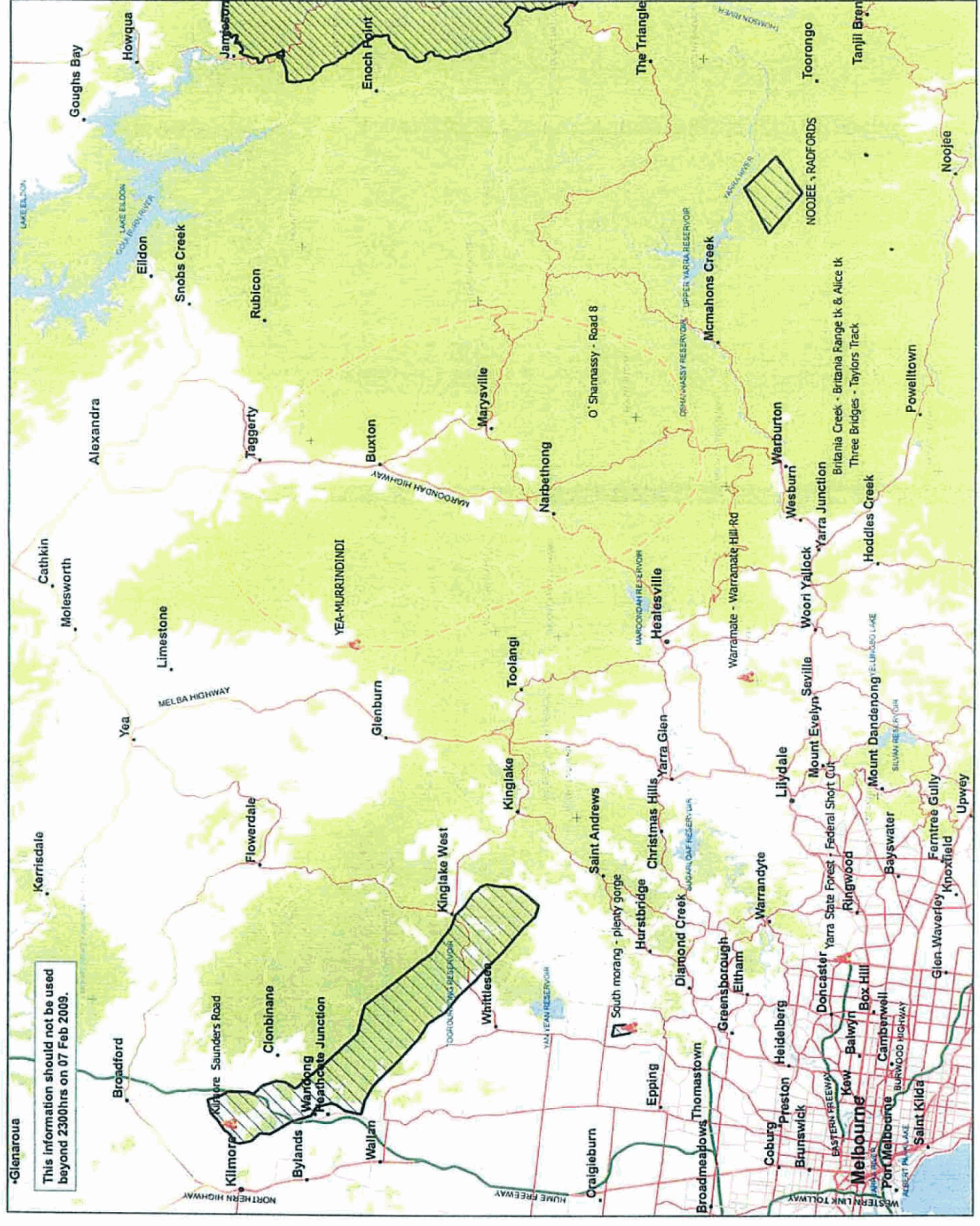
- Potential Impact Zone 07Feb09
- Burnt Area
- Freeway
- Highway
- Main Road
- Collector

Disclaimer: This prediction provides the best estimate of fire spread from the available fire behaviour and weather forecasts. Actual fire spread will vary from predicted.



1:330,011

Map Grid of Australia - Zone 55



This information should not be used beyond 2300hrs on 07 Feb 2009.

Disclaimer: Base layer information on this map has been sourced from Firemap 100k topographic map series. This material may be of assistance to you but the State of Victoria does not guarantee that the publication is without flaw of any kind or is wholly appropriate for your particular purposes and therefore disclaims all liability for error, loss or damage which may arise from reliance upon it.

(c) The State of Victoria, Department of Sustainability and Environment, 2009
 File: Template\pdm\map\FIZ_Template_Feb2009_A3.mxd