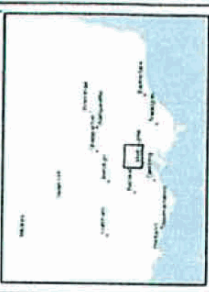


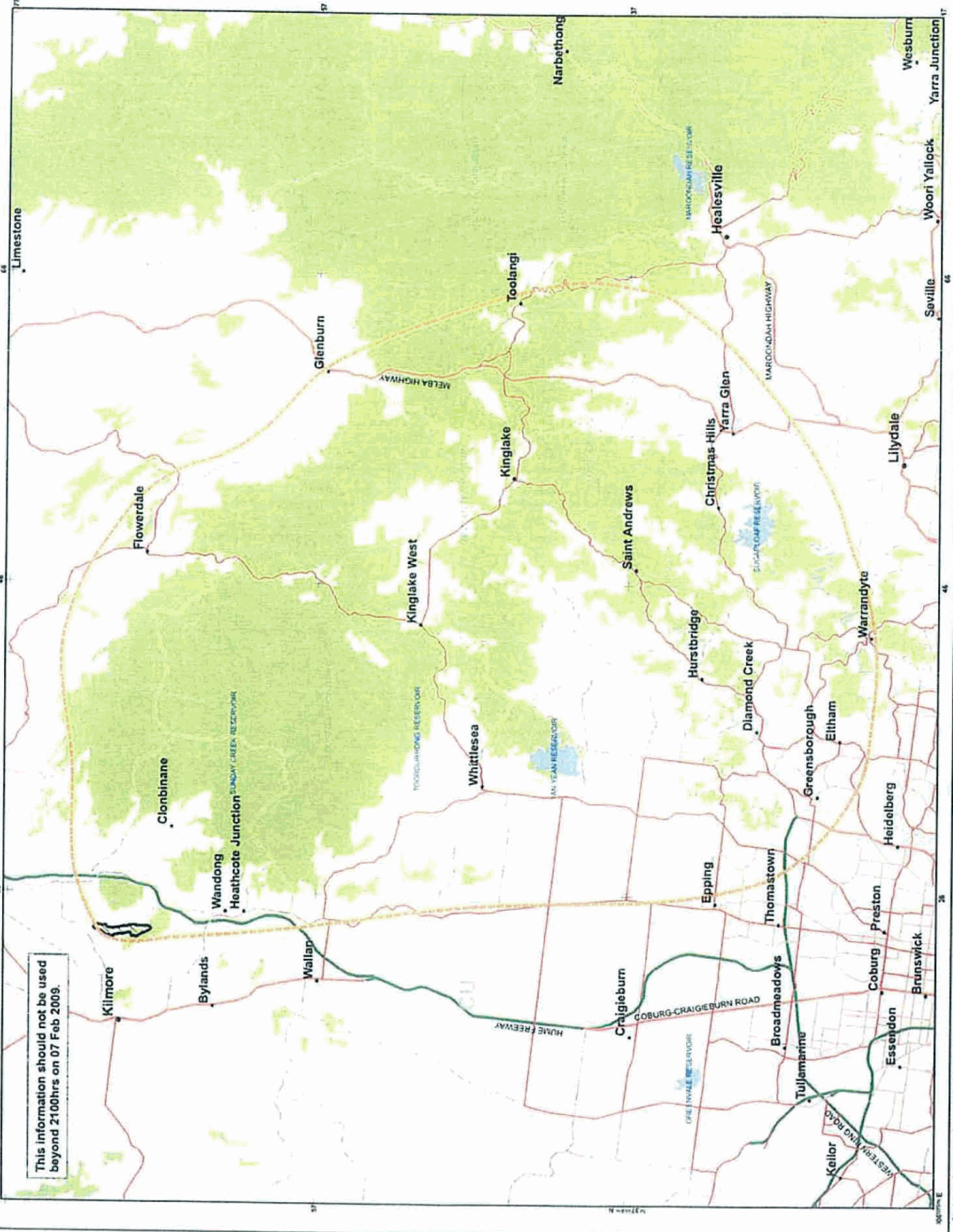
Kilmore Potential Fire Impact Zone - From 1400hrs b 7 to 2100hrs Feb 7 2009

Map Produced: 7/02/2009 6:04:18 PM

Department of Sustainability and Environment



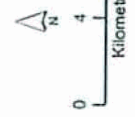
This information should not be used beyond 2100hrs on 07 Feb 2009.



This information is based on best available information (1400hrs) 7th Feb 2009.
If weather and/or fire conditions change significantly during this period, these predictions will no longer be valid.

- Legend**
- Potential Impact Zone 07Feb09
 - Burnt Area
 - Freeway
 - Highway
 - Main Road
 - Collector

Disclaimer: This prediction provides the best estimate of fire spread from the available fire behaviour and weather forecasts. Actual fire spread will vary from predicted



1:225,000

Map Grid of Australia - Zone 55



Disclaimer: Base layer information on this map has been sourced from Fremantle 100k topographic map series. This material may be of assistance to you but the State of Victoria does not guarantee that the publication is without flaw of any kind or is wholly appropriate for your particular purposes and therefore disclaims all liability for error, loss or damage which may arise from reliance upon it.
(c) The State of Victoria Department of Sustainability and Environment 2009
F:\Template\PotentialFIZ_Template_Feb2009_A3.mxd